

**RESOLUTION NO. 2022- 2958**

**A RESOLUTION OF THE TOWN COMMISSION OF THE TOWN OF SURFSIDE, FLORIDA, APPROVING A LICENSE AGREEMENT WITH THE STATE OF FLORIDA DEPARTMENT OF TRANSPORTATION (FDOT) FOR USE OF THE TOWN RIGHT-OF-WAY ON 88TH STREET AND VETERANS PARK IN CONNECTION WITH CROSSWALK IMPROVEMENTS AT THE INTERSECTION OF 88<sup>TH</sup> STREET AND STATE A1A HARDING AVENUE (FDOT PROJECT NO. 443899); AUTHORIZING EXPENDITURE OF FUNDS; PROVIDING FOR IMPLEMENTATION; AND PROVIDING FOR AN EFFECTIVE DATE.**

**WHEREAS**, the State of Florida Department of Transportation (“FDOT”) is currently engaging in FDOT Project No. 443899 for crosswalk improvements at the intersection of 88<sup>th</sup> Street and A1A Harding Avenue, including replacing the existing concrete sidewalk, removing the existing pedestrian signal assembly and push buttons from the existing mast arm, sloping grading and harmonizing sidewalk, and reconnecting existing features of the property to the roadway improvements (the “Project”); and

**WHEREAS**, FDOT requires that the Town enter into the License Agreement, in substantially the form attached hereto as Exhibit “A” for the Project, which would allow temporary use of the 88<sup>th</sup> Street Right-of-Way and Veterans Park in connection with the Project (the “License”); and

**WHEREAS**, the Town Commission finds that the Project and this Resolution is in the best interest and welfare of the Town.

**NOW, THEREFORE, BE IT RESOLVED BY THE TOWN COMMISSION OF THE TOWN OF SURFSIDE, FLORIDA, AS FOLLOWS:**

**Section 1. Recitals.** The above-stated recitals are true and correct and are incorporated herein by this reference.

**Section 2. Approval of License.** The Town Commission approves the License in substantially the form attached hereto as Exhibit "A," together with such changes as may be acceptable to the Town Manager and Town Attorney.

**Section 3. Authorization to Execute License.** The Town Manager is authorized to execute the License, in substantially the form attached hereto as Exhibit "A," with FDOT on behalf of the Town, subject to the approval as to form and legal sufficiency by the Town Manager and Town Attorney.

**Section 4. Implementation.** The Town Manager and Town Officials are hereby authorized to take any and all actions which are necessary to implement the License and the purposes of this Resolution.

**Section 5. Effective Date.** This Resolution shall become effective immediately upon adoption.

PASSED AND ADOPTED this 13<sup>th</sup> day of December, 2022.

Motion By: Commissioner Landsman


Second By: Commissioner Velasquez

**FINAL VOTE ON ADOPTION:**


Commissioner Fred Landsman	<u>Yes</u>
Commissioner Marianne Meisheid	<u>Yes</u>
Commissioner Nelly Velasquez	<u>Yes</u>
Vice Mayor Jeffrey Rose	<u>Yes</u>
Mayor Shlomo Danzinger	<u>Yes</u>

  
\_\_\_\_\_  
Shlomo Danzinger, Mayor

**ATTEST:**

  
\_\_\_\_\_  
Sandra McCready, MMC  
Town Clerk

**APPROVED AS TO FORM AND LEGALITY FOR THE USE  
AND BENEFIT OF THE TOWN OF SURFSIDE ONLY:**

  
\_\_\_\_\_  
Weiss Serota Helfman Cole & Bierman, P.L.  
Town Attorney

09-LA.02-05/2000

This instrument prepared by, or under the direction of,  
Alicia Trujillo, Esq., District Six Chief Counsel  
State of Florida Department of Transportation  
1000 N.W. 111<sup>th</sup> Avenue, Miami, Florida 33172  
April 20, 2021 - MF

Parcel No : 901R(9/26/2022)MF  
Item/Segment No. : 443899-1  
Managing District : 6

**LICENSE**

THIS AGREEMENT, Made the \_\_\_\_\_ day of \_\_\_\_\_, 20\_\_\_\_, by and between **TOWN OF SURFSIDE**, herein called Licensor and the **STATE OF FLORIDA DEPARTMENT OF TRANSPORTATION**, herein called Licensee.

In consideration of the benefits, the parties agree as follows:

**TOWN OF SURFSIDE**, hereby grants to the Licensee a License to occupy and use the following described premises:

Parcel 901 FIN No. 443899-1

A 29.60 feet strip of land lying 3.86 feet Southerly of the Northerly line of the property located at:  
8750 Collins Avenue, Surfside, FL.  
Folio Number: 14-2235-005-0500.

The premises may be occupied and used by Licensee solely for sloping, grading, tying in, harmonizing and reconnecting existing features of the property with the highway improvements including the installation of a pedestrian signal push button which are to be constructed together with incidental purposes related thereto during the period beginning with the date written above and continuing until completion of the transportation project, but not later than the last day of December 2024.

The execution of this agreement by Licensor, has been induced by no representations, statements, warranties, or agreements other than those contained here. This agreement contains the entire understanding of the parties and there are no other agreements or understandings, written or oral, in effect between the parties relating to this matter.

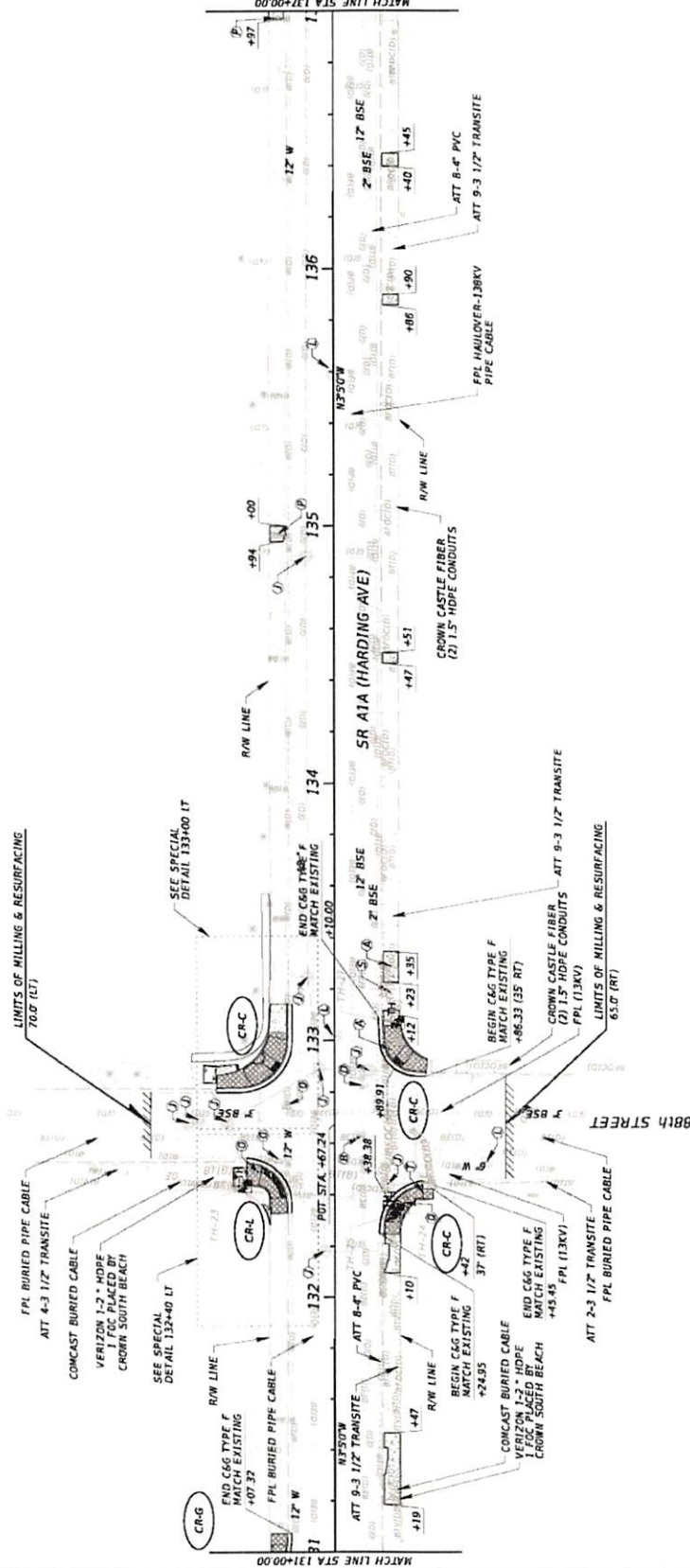
IN WITNESS WHEREOF, the Licensor has signed this the day and year as written above.

\_\_\_\_\_  
Signature

\_\_\_\_\_  
Print name



DocuSign Envelope ID: 4606393D-344C-4D33-8DAD-5DD01F68C11C



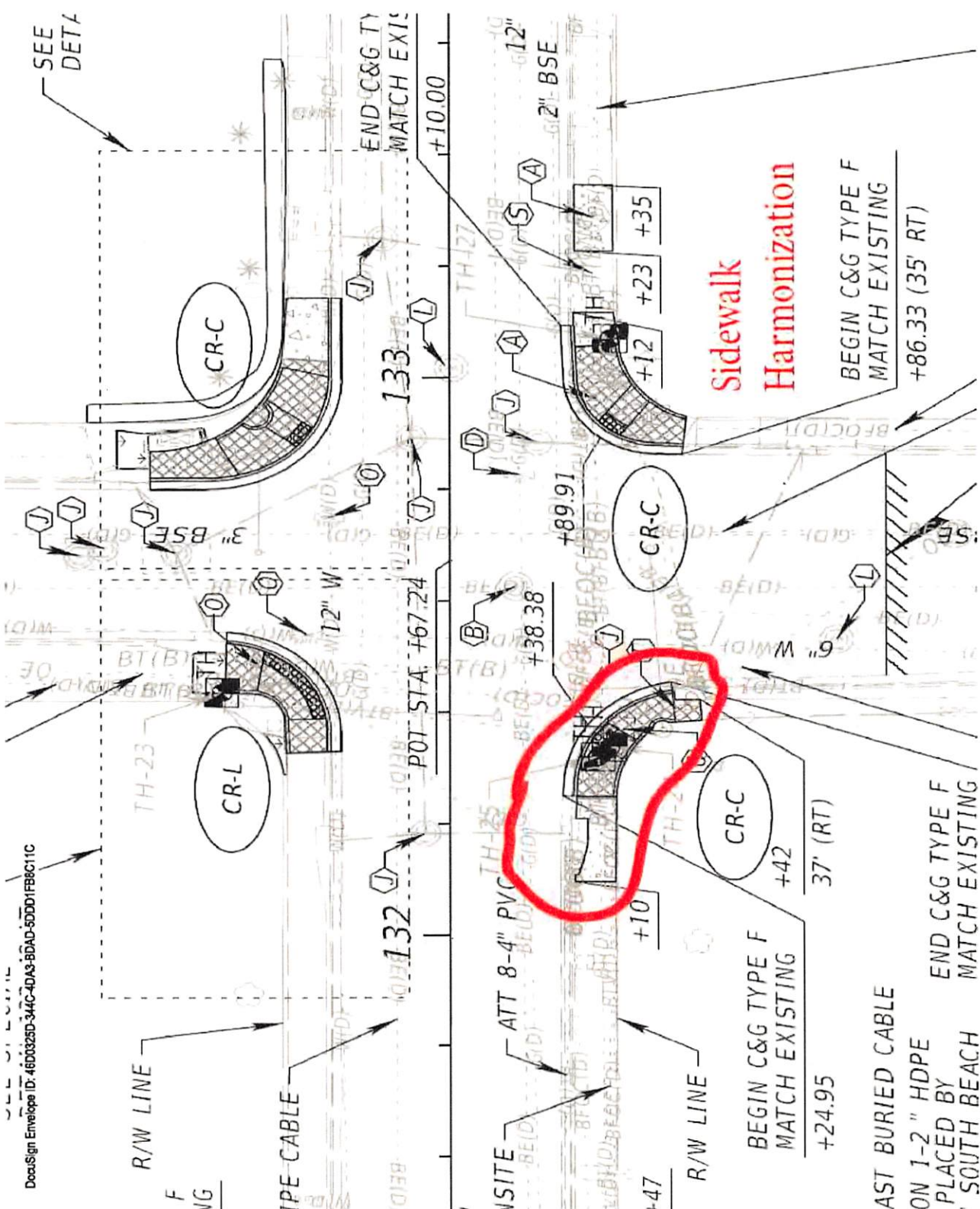
DATE	DESCRIPTION	INVESTIGATOR	DATE	DESCRIPTION

ENGINEER OF RECORD		STATE OF FLORIDA	
ANDRES CARCENA, P.E.		DEPARTMENT OF TRANSPORTATION	
LICENSE NUMBER 23687		ROAD NO.	MIAMI-DADE
11401 SW 40TH STREET, SUITE 455		COUNTY	MIAMI-DADE
MIAMI, FL 33185		FINANCIAL PROJECT ID	443899152-01

ROADWAY PLAN		SHEET NO.	32
--------------	--	-----------	----



DocuSign Envelope ID: 46D0325D-344C-4DA3-8DA3-8DAD-5DD01FB8C11C

**Sidewalk Harmonization**

BEGIN C&G TYPE F MATCH EXISTING +86.33 (35' RT)

BEGIN C&G TYPE F MATCH EXISTING +24.95

AST BURIED CABLE ON 1-2" HDPE PLACED BY SOUTH BEACH END C&G TYPE F MATCH EXISTING

**SIGNAL HEAD DETAILS**



**SIGN DETAILS**



**CONTROLLER OPERATION**

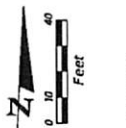
- MAJOR STREET, SR A1A (HARDING AVE.)
- MINOR STREET, 88 STREET
- SIGNAL OPERATING PLAN (S.O.P.) No. 1
- PHASES: FULL ACTUATED
- FLASHING OPERATION: MOVEMENT 2 - YELLOW
- REMOVE EXISTING VEHICLE DETECTION SYSTEM AND REPLACE WITH MICROWAVE VIDEO DETECTION SYSTEM (MVIDS) (RADAR).

**CONTROLLER TIMING REFERENCE TABLE**

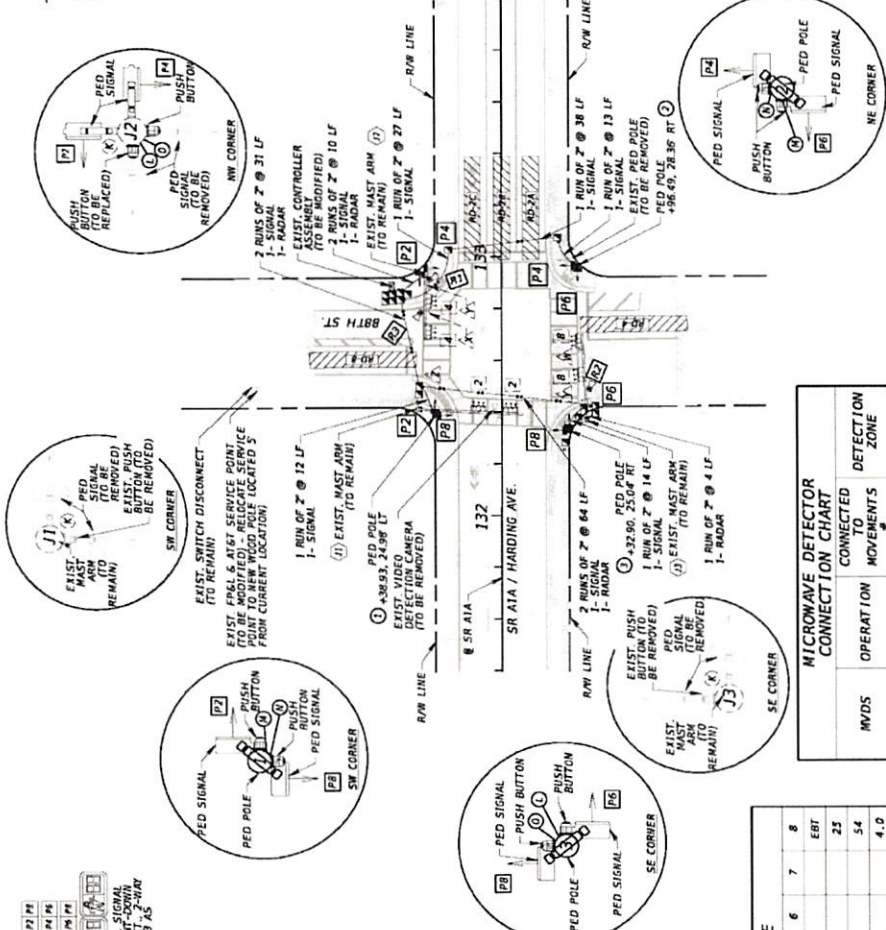
FUNCTION	1	2	3	4	5	6	7	8
VEHICLE MOVEMENT								
APPROACH DIRECTION	SBT	WT	EBT					
APPROACH POSTED SPEED (MPH)	30	25						25
ALL RED DISTANCE (FEET)	49	50						54
YELLOW CLEARANCE	4.0	4.0						4.0
ALL RED	3.2	3.2						3.2
PEDESTRIAN MOVEMENT	P2/P6	P4	P8					
PED. CROSSING DISTANCE (FT)	40	40	40					40
PEDESTRIAN WALK	7	5	5					5
FLASHING DON'T WALK	15	15	15					15

**MICROWAVE DETECTOR CONNECTION CHART**

MVIDS	OPERATION TO DETECTION ZONE #	CONNECTED TO DETECTION ZONE			
		RD-3A	RD-3B	RD-3C	RD-8
R1	TRAFFIC OCCUPANCY DELAY EXTENSION	2			
R2		4			
R3		8			



- CONDUITS:**  
 630-2-12 213 LF  
 632-7-1 1 PI  
 633-8-1 230 LF
- PULL BOXES:**  
 633-2-11 16 EA
- PEDESTRIAN ITEMS:**  
 646-1-60 1 EA  
 653-1-11 3 EA  
 653-1-11 2 AS  
 653-1-12 3 AS  
 655-1-11 8 EA\*
- REMOVAL ITEMS:**  
 646-1-60 1 EA  
 660-4-60 1 EA  
 665-1-60 3 EA\*
- CONTROLLER ITEMS:**  
 660-3-11 1 EA  
 660-3-12 3 EA  
 670-5-400 1 AS
- SERVICE POINT:**  
 630-2-6 5 LF



**SR A1A / HARDING AVE & 88TH ST ID# 2914**

**SIGNALIZATION PLAN**

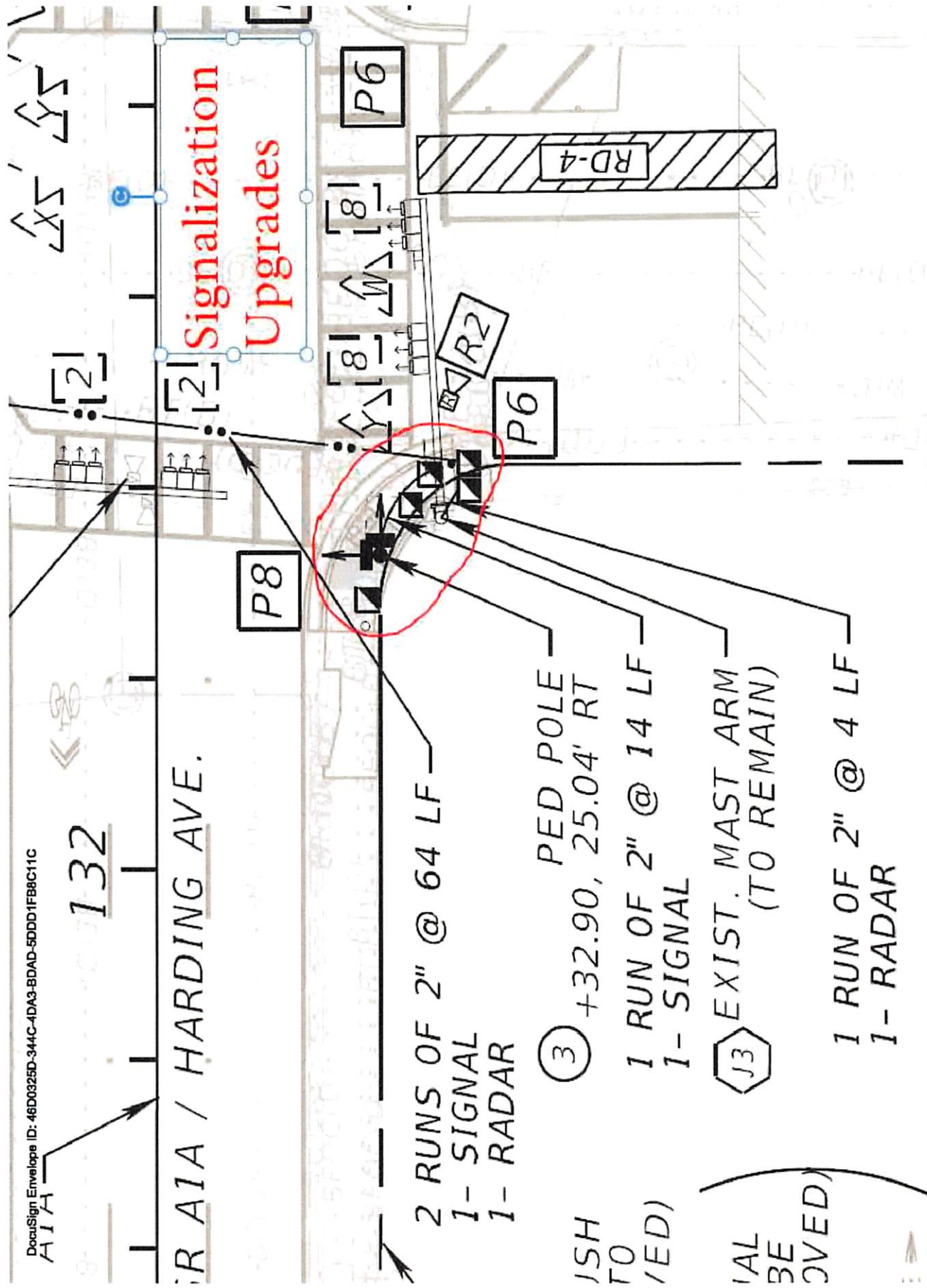
SHEET NO. T-13

STATE OF FLORIDA  
 DEPARTMENT OF TRANSPORTATION  
 ROAD NO. SR A1A  
 COUNTY MIAMI-DADE  
 FINANCIAL PROJECT ID 443889-152-01

ENGINEER OF RECORD  
 PABLO BIELECKI, P.E.  
 LICENSE NUMBER 63061  
 TECHNICAL CONSULTING, INC.  
 11010 N.W. 27TH AVENUE, SUITE 211  
 MIAMI, FLORIDA 33165

DATE	DESCRIPTION	DATE	DESCRIPTION





- 2 RUNS OF 2" @ 64 LF
- 1- SIGNAL
- 1- RADAR
- ③ +32.90, 25.04' RT
- 1 RUN OF 2" @ 14 LF
- 1- SIGNAL
- J3 EXIST. MAST ARM (TO REMAIN)
- 1 RUN OF 2" @ 4 LF
- 1- RADAR

ISH TO (ED)

(ALL BE MOVED)